

Free pdf Emc 3712 daily geography practice answer key [PDF]

in daily geography practice grade 1 36 map lessons introduce basic geography skills and over 60 geography terms what a perfect hands on approach to geography instruction the geography skills presented at grade 1 include globes directions map keys physical maps street maps farm town city and state maps park and zoo maps product maps tourist and weather maps political maps of the united states and the world in daily geography practice grade 5 36 map lessons introduce basic geography skills and over 100 geography terms what a perfect hands on approach to geography instruction the geography skills presented at grade 5 include globes compass roses map legends map grids and coordinates map scales physical country and continent maps projections regional maps road and tourist map historical and cultural landmark maps population and product maps climate and time zone maps land use product and resource maps political country and world maps in daily geography practice grade 1 36 map lessons introduce basic geography skills and over 60 geography terms what a perfect hands on approach to geography instruction the geography skills presented at grade 1 include globes directions map keys physical maps street maps farm town city and state maps park and zoo maps product map tourist and weather maps political maps of the united states and the world in daily geography practice grade 2 36 map lessons introduce basic geography skills and over 80 geography terms what a perfect hands on approach to geography instruction the geography skills presented at grade 2 include globes compass roses map keys map grids physical maps road and street maps rural suburb city and state maps population and product map tourist and weather maps political maps of the united states and the world in daily geography practice grade 4 36 map lessons introduce basic geography skills and over 100 geography terms what a perfect hands on approach to geography instruction the geography skills presented at grade 4 include globes compass roses map legends map grids and coordinates map scales physical state region and country maps projections road and tourist map historical and cultural landmark maps population and product maps climate and time zone maps land use product and resource maps political country region and continent maps in daily geography practice grade 6 36 map lessons introduce basic geography skills and over 130 geography terms what a perfect hands on approach to geography instruction the geography skills presented at grade 6 include globes compass roses map legends map grids and coordinates map scales physical country and continent maps projections regional maps road and tourist map historical and cultural landmark maps population and product maps climate and time zone maps land use product and resource maps political country and world maps in daily geography practice grade 3 36 map lessons introduce basic geography skills and over 100 geography terms what a perfect hands on approach to geography instruction the geography skills presented at grade 3 include globes compass roses map keys map grids and indexes map scales physical state maps road map historical and cultural landmark maps population and product map tourist and weather maps regions of the united states political maps of the united states north america and the world in daily geography practice grade 5 36 map lessons introduce basic geography skills and over 130 geography terms what a perfect hands on approach to geography instruction in daily geography practice grade 2 36 map lessons introduce basic geography skills and over 80 geography terms what a perfect hands on approach to geography instruction the geography skills presented at grade 2 include globes compass roses map keys map grids physical maps road and street maps rural suburb city and state maps population and product maps tourist and weather maps political maps of the united states and the world includes 36 weekly lessons each including teacher resource page geography vocabulary reproducible map two geography questions per day challenge question answer key includes access to 36 downloadable maps daily geography practice offers first

graders an exciting introduction to maps places spaces and simple geography features 36 weeks of lessons in daily geography practice grade 3 36 map lessons introduce basic geography skills and over 100 geography terms what a perfect hands on approach to geography instruction the geography skills presented at grade 3 include globes compass roses map keys map grids and indexes map scales physical state maps road maps historical and cultural landmark maps population and product maps tourist and weather maps regions of the united states political maps of the united states north america and the world in daily geography practice grade 4 36 map lessons introduce basic geography skills and over 100 geography terms what a perfect hands on approach to geography instruction the geography skills presented at grade 4 include globes compass roses map legends map grids and coordinates map scales physical state region and country maps projections road and tourist maps historical and cultural landmark maps population and product maps climate and time zone maps land use product and resource maps political country region and continent maps in daily geography practice grade 5 36 map lessons introduce basic geography skills and over 100 geography terms what a perfect hands on approach to geography instruction the geography skills presented at grade 5 include globes compass roses map legends map grids and coordinates map scales physical country and continent maps projections regional maps road and tourist maps historical and cultural landmark maps population and product maps climate and time zone maps land use product and resource maps political country and world maps supplement your social studies curriculum with 180 days of daily geography practice this essential classroom resource provides teachers with weekly geography units that build students geography knowledge and are easy to incorporate into the classroom in a world that is becoming more connected and globalized 21st century students must have the skills necessary to understand their world and how geography affects them and others students will develop their map and spatial skills learn how to answer text and photo dependent questions and study the 5 themes of geography each week covers a particular topic and introduces students to a new place or type of map the first two weeks consist of a mini unit that focuses entirely on map skills for additional units students will study various places and how culture and geography are related with a focus on smaller scale maps like town and city maps students will learn cardinal directions use of a key legend how to identify landforms rural vs urban locations natural resources relative locations and what is farther or nearer from a point aligned to state standards and national geography standards this resource includes digital materials supplement your social studies curriculum with 180 days of daily geography practice this essential classroom resource provides teachers with weekly geography units that build students geography knowledge and are easy to incorporate into the classroom in a world that is becoming more connected and globalized 21st century students must have the skills necessary to understand their world and how geography affects them and others students will develop their map and spatial skills learn how to answer text and photo dependent questions and study the 5 themes of geography each week covers a particular topic and introduces students to a new place or type of map the first two weeks consist of a mini unit that focuses entirely on map skills for additional units students will study various places and how culture and geography are related with a focus on smaller scale maps like town and city maps students will learn cardinal directions use of a key legend how to identify landforms rural vs urban locations natural resources relative locations and what is farther or nearer from a point aligned to state standards and national geography standards this resource includes digital materials supplement your social studies curriculum with 180 days of daily geography practice this essential classroom resource provides teachers with weekly geography units that build students geography knowledge and are easy to incorporate into the classroom in a world that is becoming more connected and globalized 21st century students must have the skills necessary to understand their world and how geography affects them and others students will develop their map and spatial skills learn how to answer text and photo dependent questions and study the 5 themes of geography each week covers a particular topic

and introduces students to a new place or type of map the first two weeks consist of a mini unit that focuses entirely on map skills for additional units students will study various places and how culture and geography are related with a focus on the six populated continents students will explore various types of maps including physical maps political maps topographic maps thematic maps climate maps regional maps and various topics including scale legends cardinal directions latitude and longitude and more aligned to state standards and national geography standards this resource includes digital materials supplement your social studies curriculum with 180 days of daily geography practice this essential classroom resource provides teachers with weekly geography units that build students geography knowledge and are easy to incorporate into the classroom in a world that is becoming more connected and globalized 21st century students must have the skills necessary to understand their world and how geography affects them and others students will develop their map and spatial skills learn how to answer text and photo dependent questions and study the 5 themes of geography each week covers a particular topic and introduces students to a new place or type of map the first two weeks consist of a mini unit that focuses entirely on map skills for additional units students will study various places and how culture and geography are related with a focus on north american regions students will explore various types of maps including physical maps political maps topographic maps thematic maps climate maps and various topics including scale legends cardinal directions latitude and longitude and more aligned to state standards and national geography standards this resource includes digital materials supplement your social studies curriculum with 180 days of daily geography practice this essential classroom resource provides teachers with weekly geography units that build students geography knowledge and are easy to incorporate into the classroom in a world that is becoming more connected and globalized 21st century students must have the skills necessary to understand their world and how geography affects them and others students will develop their map and spatial skills learn how to answer text and photo dependent questions and study the 5 themes of geography each week covers a particular topic and introduces students to a new place or type of map the first two weeks consist of a mini unit that focuses entirely on map skills for additional units students will study various places and how culture and geography are related with a focus on the six populated continents students will explore various types of maps including physical maps political maps topographic maps thematic maps climate maps regional maps and various topics including scale legends cardinal directions latitude and longitude and more aligned to state standards and national geography standards this resource includes digital materials supplement your social studies curriculum with 180 days of daily geography practice this essential classroom resource provides teachers with weekly geography units that build students geography knowledge and are easy to incorporate into the classroom in a world that is becoming more connected and globalized 21st century students must have the skills necessary to understand their world and how geography affects them and others students will develop their map and spatial skills learn how to answer text and photo dependent questions and study the 5 themes of geography each week covers a particular topic and introduces students to a new place or type of map the first two weeks consist of a mini unit that focuses entirely on map skills for additional units students will study various places and how culture and geography are related with a focus on us states students will explore various types of maps including physical maps political maps topographic maps thematic maps climate maps and various topics including scale legends cardinal directions latitude and longitude and more aligned to state standards and national geography standards this resource includes digital materials 180 days of geography is a fun and effective daily practice workbook designed to help students learn about geography this easy to use first grade workbook is great for at home learning or in the classroom the engaging standards based activities cover grade level skills with easy to follow instructions and an answer key to quickly assess student understanding each week students will explore a new topic focusing on map skills applying information and data

and connecting what they have learned watch students build confidence as they learn about location place human environment interaction movement and regions with these quick independent learning activities parents appreciate the teacher approved activity books that keep their child engaged and learning great for homeschooling to reinforce learning at school or prevent learning loss over summer teachers rely on the daily practice workbooks to save them valuable time the ready to implement activities are perfect for daily morning review or homework the activities can also be used for intervention skill building to address learning gaps supplement your social studies curriculum with 180 days of daily geography practice this essential classroom resource provides teachers with weekly geography units that build students geography knowledge and are easy to incorporate into the classroom in a world that is becoming more connected and globalized 21st century students must have the skills necessary to understand their world and how geography affects them and others students will develop their map and spatial skills learn how to answer text and photo dependent questions and study the 5 themes of geography each week covers a particular topic and introduces students to a new place or type of map the first two weeks consist of a mini unit that focuses entirely on map skills for additional units students will study various places and how culture and geography are related with a focus on north american regions students will explore various types of maps including physical maps political maps topographic maps thematic maps climate maps and various topics including scale legends cardinal directions latitude longitude and more aligned to state standards and national geography standards this resource includes digital materials

anc

2014-5

nelson mandela 1918

44

anc

52

62

64

27

90

91-anc

93

94

2013

95

the geography practice exercises 13

answer book contains mark schemes and extensive guidance for answering the questions in geography practice exercises 13

social studies daily practice workbook by argoprep allows students to build foundational skills and review concepts our workbooks explore social studies topics in depth with argoprep s 5 e s to build social studies mastery our workbooks offer students 20 weeks of practice of various social studies skills required for 4th grade including history civics and government geography and economics students will explore science topics in depth with argoprep s 5 e s to build social studies mastery engaging with the topic read a short text on the topic and answer multiple choice questions exploring the topic interact with the topic on a deeper level by collecting analyzing and interpreting data explaining the topic make sense of the topic by explaining and beginning to draw conclusions about the data experimenting with the topic investigate the topic through hands on easy to implement experiments elaborating on the topic reflect on the topic and use all information learned to draw conclusions and evaluate results argoprep s 4th grade social studies daily practice workbook is state aligned and aligns with the next generation science standards ngss here s a preview of what our workbook covers where is new york located new york geography the first new yorkers native american tribal life european explorers european settlement colonial times the french indian war the great divide the revolutionary war a new government three branches of government state government human rights migration in america industrialization transportation physical features the economy immigration argoprep is one of the leading providers of k 8 supplemental educational products at

Daily Geography Practice 2004 in daily geography practice grade 1 36 map lessons introduce basic geography skills and over 60 geography terms what a perfect hands on approach to geography instruction the geography skills presented at grade 1 include globes directions map keys physical maps street maps farm town city and state maps park and zoo maps product maps tourist and weather maps political maps of the united states and the world

Daily Geography Practice 2004 in daily geography practice grade 5 36 map lessons introduce basic geography skills and over 100 geography terms what a perfect hands on approach to geography instruction the geography skills presented at grade 5 include globes compass roses map legends map grids and coordinates map scales physical country and continent maps projections regional maps road and tourist map historical and cultural landmark maps population and product maps climate and time zone maps land use product and resource maps political country and world maps

Daily Geography Practice 2004-06 in daily geography practice grade 1 36 map lessons introduce basic geography skills and over 60 geography terms what a perfect hands on approach to geography instruction the geography skills presented at grade 1 include globes directions map keys physical maps street maps farm town city and state maps park and zoo maps product map tourist and weather maps political maps of the united states and the world

Daily Geography Practice Grade 5 Student Book 2005-12 in daily geography practice grade 2 36 map lessons introduce basic geography skills and over 80 geography terms what a perfect hands on approach to geography instruction the geography skills presented at grade 2 include globes compass roses map keys map grids physical maps road and street maps rural suburb city and state maps population and product map tourist and weather maps political maps of the united states and the world

Daily Geography Practice Grade 1 Student Book 2005-12 in daily geography practice grade 4 36 map lessons introduce basic geography skills and over 100 geography terms what a perfect hands on approach to geography instruction the geography skills presented at grade 4 include globes compass roses map legends map grids and coordinates map scales physical state region and country maps projections road and tourist map historical and cultural landmark maps population and product maps climate and time zone maps land use product and resource maps political country region and continent maps

Daily Geography Practice Grade 2 Student Book 2005-12 in daily geography practice grade 6 36 map lessons introduce basic geography skills and over 130 geography terms what a perfect hands on approach to geography instruction the geography skills presented at grade 6 include globes compass roses map legends map grids and coordinates map scales physical country and continent maps projections regional maps road and tourist map historical and cultural landmark maps population and product maps climate and time zone maps land use product and resource maps political country and world maps

Daily Geography Practice Grade 4 Student Book 2005-12 in daily geography practice grade 3 36 map lessons introduce basic geography skills and over 100 geography terms what a perfect hands on approach to geography instruction the geography skills presented at grade 3 include globes compass roses map keys map grids and indexes map scales physical state maps road map historical and cultural landmark maps population and product map tourist and weather maps regions of the united states political maps of the united states north america and the world

Daily Geography Practice Grade 6+ Student Book 2005-12 in daily geography practice grade 5 36 map lessons introduce basic geography skills and over 130 geography terms what a perfect hands on approach to geography instruction

Daily Geography Practice, Grade 3 Individual Student Practice Book 2005-12 in daily geography practice grade 2 36 map lessons introduce basic geography skills and over 80 geography terms what a perfect hands on approach to geography instruction the geography skills presented at grade 2 include globes compass roses map keys map grids physical maps road and street maps rural suburb city and state maps population and product maps tourist and weather maps political maps of the united states and the world

Daily Geography Practice 2005-12-01 includes 36 weekly lessons each including teacher resource page geography vocabulary reproducible map two geography questions per day challenge question answer key includes access to 36 downloadable maps

Daily Geography Practice, Grade 1 - E-book 2004 daily geography practice offers first graders an exciting introduction to maps places spaces and simple geography features 36 weeks of lessons

Daily Geography Practice, Grade 2 - E-book 2004 in daily geography practice grade 3 36 map lessons introduce basic geography skills and over 100 geography terms what a perfect hands on approach to geography instruction the geography skills presented at grade 3 include globes compass roses map keys map grids and indexes map scales physical state maps road maps historical and cultural landmark maps population and product maps tourist and weather maps regions of the united states political maps of the united states north america and the world

Daily Geography Practice 2011 in daily geography practice grade 4 36 map lessons introduce basic geography skills and over 100 geography terms what a perfect hands on approach to geography instruction the geography skills presented at grade 4 include globes compass roses map legends map grids and coordinates map scales physical state region and country maps projections road and tourist maps historical and cultural landmark maps population and product maps climate and time zone maps land use product and resource maps political country region and continent maps

Daily Geography Practice 2004-06 in daily geography practice grade 5 36 map lessons introduce basic geography skills and over 100 geography terms what a perfect hands on approach to geography instruction the geography skills presented at grade 5 include globes compass roses map legends map grids and coordinates map scales physical country and continent maps projections regional maps road and tourist maps historical and cultural landmark maps population and product maps climate and time zone maps land use product and resource maps political country and world maps

Daily Geography Practice 2004 supplement your social studies curriculum with 180 days of daily geography practice this essential classroom resource provides teachers with weekly geography units that build students geography knowledge and are easy to incorporate into the classroom in a world that is becoming more connected and globalized 21st century students must have the skills necessary to understand their world and how geography affects them and others students will develop their map and spatial skills learn how to answer text and photo dependent questions and study the 5 themes of geography each week covers a particular topic and introduces students to a new place or type of map the first two weeks consist of a mini unit that focuses entirely on map skills for additional units students will study various places and how culture and geography are related with a focus on smaller scale maps like town and city maps students will learn cardinal directions use of a key legend how to identify landforms rural vs urban locations natural resources relative locations and what is farther or nearer from a point aligned to state standards and national geography standards this resource includes digital materials

Daily Geography Practice, Grade 5 - E-book 2004 supplement your social studies curriculum with 180 days of daily geography practice this essential classroom resource provides teachers with weekly geography units that build students geography knowledge and are easy to incorporate into the classroom in a world that is becoming more connected and globalized 21st century students must have the skills necessary to understand

their world and how geography affects them and others students will develop their map and spatial skills learn how to answer text and photo dependent questions and study the 5 themes of geography each week covers a particular topic and introduces students to a new place or type of map the first two weeks consist of a mini unit that focuses entirely on map skills for additional units students will study various places and how culture and geography are related with a focus on smaller scale maps like town and city maps students will learn cardinal directions use of a key legend how to identify landforms rural vs urban locations natural resources relative locations and what is farther or nearer from a point aligned to state standards and national geography standards this resource includes digital materials

Daily Geography Practice 2016-09-07 supplement your social studies curriculum with 180 days of daily geography practice this essential classroom resource provides teachers with weekly geography units that build students geography knowledge and are easy to incorporate into the classroom in a world that is becoming more connected and globalized 21st century students must have the skills necessary to understand their world and how geography affects them and others students will develop their map and spatial skills learn how to answer text and photo dependent questions and study the 5 themes of geography each week covers a particular topic and introduces students to a new place or type of map the first two weeks consist of a mini unit that focuses entirely on map skills for additional units students will study various places and how culture and geography are related with a focus on the six populated continents students will explore various types of maps including physical maps political maps topographic maps thematic maps climate maps regional maps and various topics including scale legends cardinal directions latitude and longitude and more aligned to state standards and national geography standards this resource includes digital materials

Daily Geography Practice Grade 3: EMC 3712 2004-06 supplement your social studies curriculum with 180 days of daily geography practice this essential classroom resource provides teachers with weekly geography units that build students geography knowledge and are easy to incorporate into the classroom in a world that is becoming more connected and globalized 21st century students must have the skills necessary to understand their world and how geography affects them and others students will develop their map and spatial skills learn how to answer text and photo dependent questions and study the 5 themes of geography each week covers a particular topic and introduces students to a new place or type of map the first two weeks consist of a mini unit that focuses entirely on map skills for additional units students will study various places and how culture and geography are related with a focus on north american regions students will explore various types of maps including physical maps political maps topographic maps thematic maps climate maps and various topics including scale legends cardinal directions latitude and longitude and more aligned to state standards and national geography standards this resource includes digital materials





















Daily Geography Practice Grade 4: EMC 3713 2004-06 supplement your social studies curriculum with 180 days of daily geography practice this essential classroom resource provides teachers with weekly geography units that build students geography knowledge and are easy to incorporate into the classroom in a world that is becoming more connected and globalized 21st century students must have the skills necessary to understand their world and how geography affects them and others students will develop their map and spatial skills learn how to answer text and photo dependent questions and study the 5 themes of geography each week covers a particular topic and introduces students to a new place or type of map the first two weeks consist of a mini unit that focuses entirely on map skills for additional units students will study various places and how culture and geography are related with a focus on the six populated continents students will explore various types of maps including physical maps political maps topographic maps thematic maps climate maps regional maps and various topics including scale legends cardinal directions latitude and longitude



































































and more aligned to state standards and national geography standards this resource includes digital materials

Daily Geography Practice Grade 5: EMC 3714 2004-06 supplement your social studies curriculum with 180 days of daily geography practice this essential classroom resource provides teachers with weekly geography units that build students geography knowledge and are easy to incorporate into the classroom in a world that is becoming more connected and globalized 21st century students must have the skills necessary to understand their world and how geography affects them and others students will develop their map and spatial skills learn how to answer text and photo dependent questions and study the 5 themes of geography each week covers a particular topic and introduces students to a new place or type of map the first two weeks consist of a mini unit that focuses entirely on map skills for additional units students will study various places and how culture and geography are related with a focus on us states students will explore various types of maps including physical maps political maps topographic maps thematic maps climate maps and various topics including scale legends cardinal directions latitude and longitude and more aligned to state standards and national geography standards this resource includes digital materials

180 Days of Geography for First Grade 2018-03-01 180 days of geography is a fun and effective daily practice workbook designed to help students learn about geography this easy to use first grade workbook is great for at home learning or in the classroom the engaging standards based activities cover grade level skills with easy to follow instructions and an answer key to quickly assess student understanding each week students will explore a new topic focusing on map skills applying information and data and connecting what they have learned watch students build confidence as they learn about location place human environment interaction movement and regions with these quick independent learning activities parents appreciate the teacher approved activity books that keep their child engaged and learning great for homeschooling to reinforce learning at school or prevent learning loss over summer teachers rely on the daily practice workbooks to save them valuable time the ready to implement activities are perfect for daily morning review or homework the activities can also be used for intervention skill building to address learning gaps

180 Days of Geography for Kindergarten 2018-03-01 supplement your social studies curriculum with 180 days of daily geography practice this essential classroom resource provides teachers with weekly geography units that build students geography knowledge and are easy to incorporate into the classroom in a world that is becoming more connected and globalized 21st century students must have the skills necessary to understand their world and how geography affects them and others students will develop their map and spatial skills learn how to answer text and photo dependent questions and study the 5 themes of geography each week covers a particular topic and introduces students to a new place or type of map the first two weeks consist of a mini unit that focuses entirely on map skills for additional units students will study various places and how culture and geography are related with a focus on north american regions students will explore various types of maps including physical maps political maps topographic maps thematic maps climate maps and various topics including scale legends cardinal directions latitude longitude and more aligned to state standards and national geography standards this resource includes digital materials

180 Days of Geography for Sixth Grade 2018-03-01                      

180 Days of Geography for Third Grade 2018-03-01                      
anc                      
2014-5                      

nelson mandela 1918 44 anc 52 62 64 27 90 91 anc 93 94 2013 95

180 Days of Geography for Fifth Grade 2018-03-01 the geography practice exercises 13 answer book contains mark schemes and extensive guidance for answering the questions in geography practice exercises 13

180 Days of Geography for Fourth Grade 2018-03-01

180 Days of Geography for First Grade 2018-03-01 social studies daily practice workbook by argoprep allows students to build foundational skills and review concepts our workbooks explore social studies topics in depth with argoprep s 5 e s to build social studies mastery our workbooks offer students 20 weeks of practice of various social studies skills required for 4th grade including history civics and government geography and economics students will explore science topics in depth with argoprep s 5 e s to build social studies mastery engaging with the topic read a short text on the topic and answer multiple choice questions exploring the topic interact with the topic on a deeper level by collecting analyzing and interpreting data explaining the topic make sense of the topic by explaining and beginning to draw conclusions about the data experimenting with the topic investigate the topic through hands on easy to implement experiments elaborating on the topic reflect on the topic and use all information learned to draw conclusions and evaluate results argoprep s 4th grade social studies daily practice workbook is state aligned and aligns with the next generation science standards ngss here s a preview of what our workbook covers where is new york located new york geography the first new yorkers native american tribal life european explorers european settlement colonial times the french indian war the great divide the revolutionary war a new government three branches of government state government human rights migration in america industrialization transportation physical features the economy immigration argoprep is one of the leading providers of k 8 supplemental educational products at argoprep our goal is to provide you with the best workbooks and learning experience just in the past year argoprep has received many awards for it s curriculum and workbooks argoprep is a recipient of the prestigious mom s choice award 2019 seal of approval from homeschool com 2019 national parenting products award tillywig brain child award and a gold medal parent s choice award winner if you have any suggestions or need further assistance don t hesitate to email us at info argoprep com or chat with us live on our website at argoprep com

180 Days of Geography for Second Grade 2018-03-01 social studies daily practice workbook by argoprep allows students to build foundational skills and review concepts our workbooks explore social studies topics in depth with argoprep s 5 e s to build social studies mastery our workbooks offer students 20 weeks of practice of various social studies skills required for 4th grade including history civics and government geography and economics students will explore science topics in depth with argoprep s 5 e s to build social studies mastery engaging with the topic read a short text on the topic and answer multiple choice questions exploring the topic interact with the topic on a deeper level by collecting analyzing and interpreting data explaining the topic make sense of the topic by explaining and beginning to draw conclusions about the data experimenting with the topic investigate the topic through hands on easy to implement experiments elaborating on the topic reflect on the topic and use all information learned to draw conclusions and evaluate results argoprep s 4th grade social studies daily practice workbook is state aligned and aligns with the next generation science standards ngss here s a preview of what our workbook covers where is new york located new york geography the first new yorkers native

american tribal life european explorers european settlement colonial times the french indian war the great divide the revolutionary war a new government three branches of government state government human rights migration in america industrialization transportation physical features the economy immigration argoprep is one of the leading providers of k 8 supplemental educational products at argoprep our goal is to provide you with the best workbooks and learning experience just in the past year argoprep has received many awards for it s curriculum and workbooks argoprep is a recipient of the prestigious mom s choice award 2019 seal of approval from homeschool com 2019 national parenting products award tillywig brain child award and a gold medal parent s choice award winner if you have any suggestions or need further assistance don t hesitate to email us at info argoprep com or chat with us live on our website at argoprep com

Daily Geography 1990-01-01

Grow 1990-01-01

1999 this book contains a comprehensive range of geography practice questions based on the common entrance syllabus the exercises are arranged by topic allowing pupils to practise both the key areas of the syllabus and to familiarise themselves with the format of the exam the book is ideal for pupils preparing for entrance exams at 13 or those looking for lots of geography practice to help hone their skills ideal for pupils working towards geography common entrance and entrance exams at 13 features a range of rigorous exam style geography exercises ideal for exam preparation or for pupils who require further geography practice questions will familiarise pupils with the format and style of the exam so that they can enter the exam room with confidence feeling fully prepared suitable for all iseb 13 geography exams up to and including summer 2015 please note that this book does not contain mapwork practice exercises these are catered for in a separate product geography mapwork practice exercises 13 which is available at an additional charge together these books provide complete practice for the geography common entrance exam at 13

2011-10-01

Geography Practice Exercises 13+ Answers 1998-10-10

2021-02-06

4th Grade Social Studies: Daily Practice Workbook - 20 Weeks of Fun Activities - History - Civic and Government - Geography - Economics - + Vide 2023-11-15

4th Grade Social Studies 2000

Daily Geography 2005-06

2002-03-29

2011-09-01

Geography Practice Exercises 13+

- [hotel front office operational \[PDF\]](#)
- [honda steed 400 manual \(Read Only\)](#)
- [animation walt disney animation studios the archive series \[PDF\]](#)
- [cbse class 12 maths question paper 2013 solved \(2023\)](#)
- [customer service a practical approach third edition \(2023\)](#)
- [common culture 7th edition table of contents .pdf](#)
- [tomarts disneyana guide to pin trading \(Read Only\)](#)
- [nemesis out of the box 17 Full PDF](#)
- [ca food handlers study guide \(Download Only\)](#)
- [practice test for certificate of fitness examination Full PDF](#)
- [eskill test answers database \[PDF\]](#)
- [year 2 great fire of london bessemergrangeprimary \[PDF\]](#)
- [my lodge cast iron skillet cookbook 101 popular delicious cast iron skillet recipes \(Read Only\)](#)
- [precalculus 7th edition barnett ziegler file type .pdf](#)
- [\[PDF\]](#)
- [broken discussion guide concordia publishing house \(Download Only\)](#)
- [chapters of diesel trade theory n2 \[PDF\]](#)
- [maths march controlled grade 12 question papers and memorandum \(2023\)](#)
- [coaching coaching questions powerful coaching questions to kickstart personal growth and succes now life coachinglife coach success principlessuccess habits \(PDF\)](#)
- [la bambina di burro e altre storie di bambini strani ediz illustrata \(PDF\)](#)